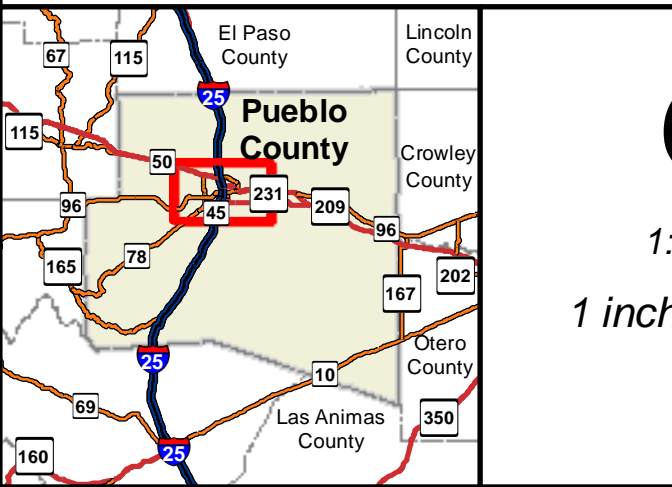













2012 Precinct Boundaries - City of Pueblo




 1:31,680
 1 inch = 0.5 miles

- Legend**
- | | | |
|-------------------------------------------------------------------------------------------------------------|-------------------------------------------------------------------------------------------------|-------------------------------------------------------------------------------------------------------|
|  Proposed BOCC Districts |  Freeway |  Lakes and Rivers |
|  House Districts |  Highway |  Collector |
|  Senate Districts |  County Road |  Local Street |
| |  Railroads | |

Prepared by the Pueblo County GIS Center
 For: Pueblo County Clerk and Board of County Commissioners
 Unauthorized reproduction or duplication of this document is strictly prohibited
 without written consent by the Pueblo County GIS Center.
 The Pueblo County GIS Center makes no claims as to the accuracy of the
 information portrayed in this document.
 For further information, please contact the Pueblo County GIS Center.
 215 W 10th St, Pueblo CO 81003 719.583.6240 (v) 719.583.6249 (f)

Base Data Sources: Pueblo County, Colorado State Legislature, CDOT
 File Name: City of Pueblo - new precinct alignment 2012.mxd
 Path: S:\gis\christina\selections
 Date of Preparation: Jan 03, 2010
 Prepared by: Chris Markson