







# Pueblo County NPDES Phase II Stormwater Program Urban Boundary


Revised: Nov 10, 2020

-  Stormwater Program Urban Boundary Outside of City Limits
-  Future Permit Expansion Area
-  Townships
-  Sections
-  Pueblo City Limits
-  Metropolitan District
-  Roads
-  Water



1:86,400

1 inch = 7,200 feet



Prepared by the Pueblo County GIS Center  
For: Pueblo County Public Works Department  
Unauthorized reproduction or duplication of this document is strictly prohibited without written consent by the Pueblo County GIS Center.  
The Pueblo County GIS Center makes no claims as to the accuracy of the information portrayed in this document.  
For further information, please contact the Pueblo County GIS Center.  
215 W 10th St, Pueblo CO 81003 719.583.6240 (v) 719.583.6249 (f)

Base Data Sources: Pueblo County, CDOT  
File Name: MS4\_Boundary\_201110.mxd  
Path: C:\Users\deherren\Dropbox (Pueblo County EDGIS)\Shared Projects\Robert\Road\_Bridge\Rippe\_Andrew  
Date of Preparation: Nov 10, 2020  
Prepared by: Robert De Herrera

