
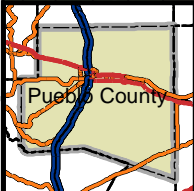
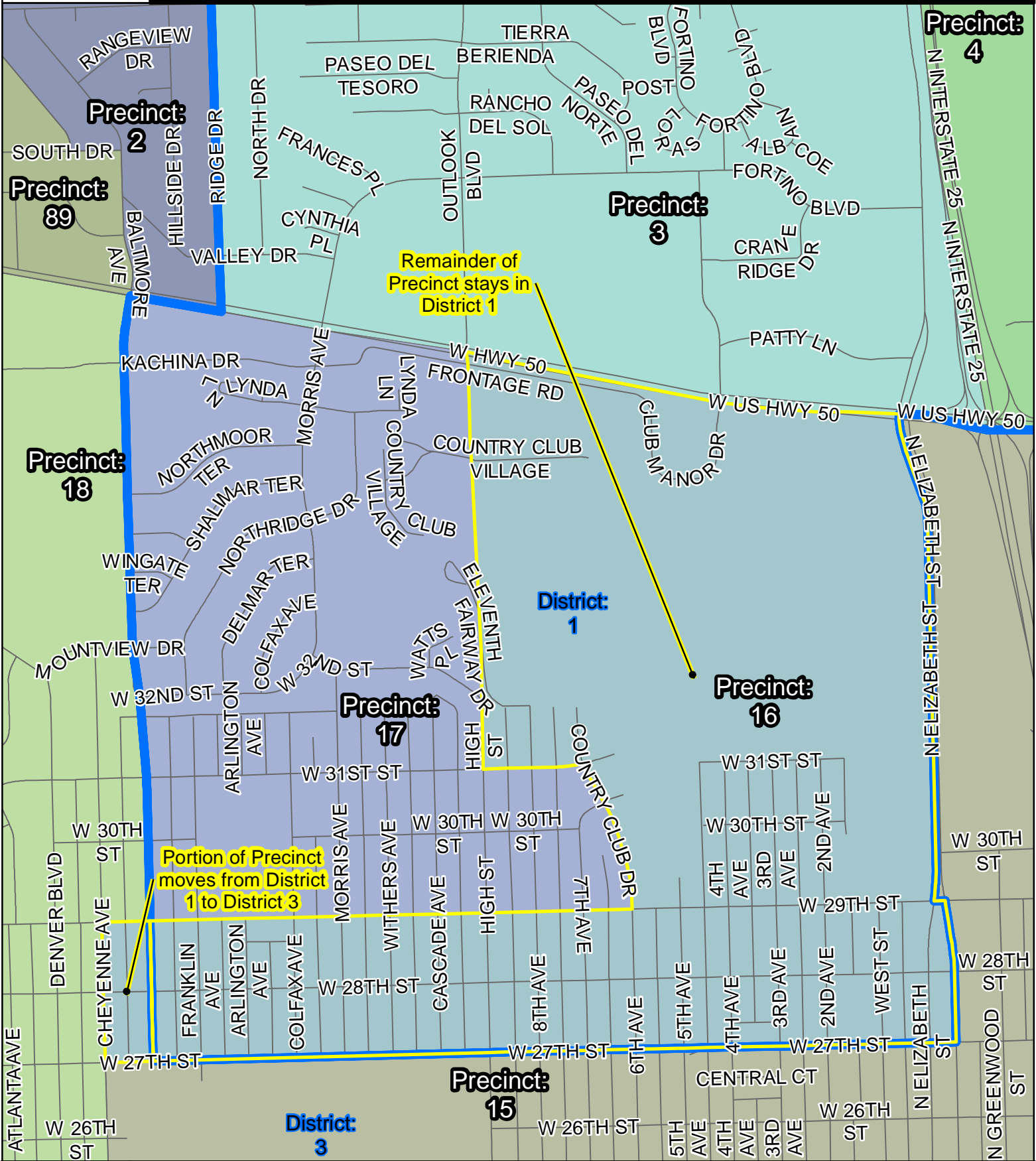



# Precinct 16 proposed change



1:11,000      1 inch = 917 feet

0   275   550   1,100   1,650

 Feet

Prepared by the Pueblo County GIS Center  
For: Pueblo County BOCC

This product has been produced by the Pueblo County GIS Center solely for geographic reference and is intended for informational purposes only. Pueblo County makes no representations or warranties, expressed or implied, concerning the specific accuracy, validity, or completeness of the product.

For further information, please contact the Pueblo County GIS Center,  
215 W 10th St, Pueblo CO 81003 719.583.6240 (v) 719.583.6249 (f)  
Base Data Sources: Pueblo County, CDOT  
File Name: Sidwell\_Demo\_Number2.mxd  
Path: C:\Users\deherra\Pueblo County EDGIS Dropbox\Shared Projects\Robert\Elections\Redistricting\_2023\_Data\Sidwell\_Data